










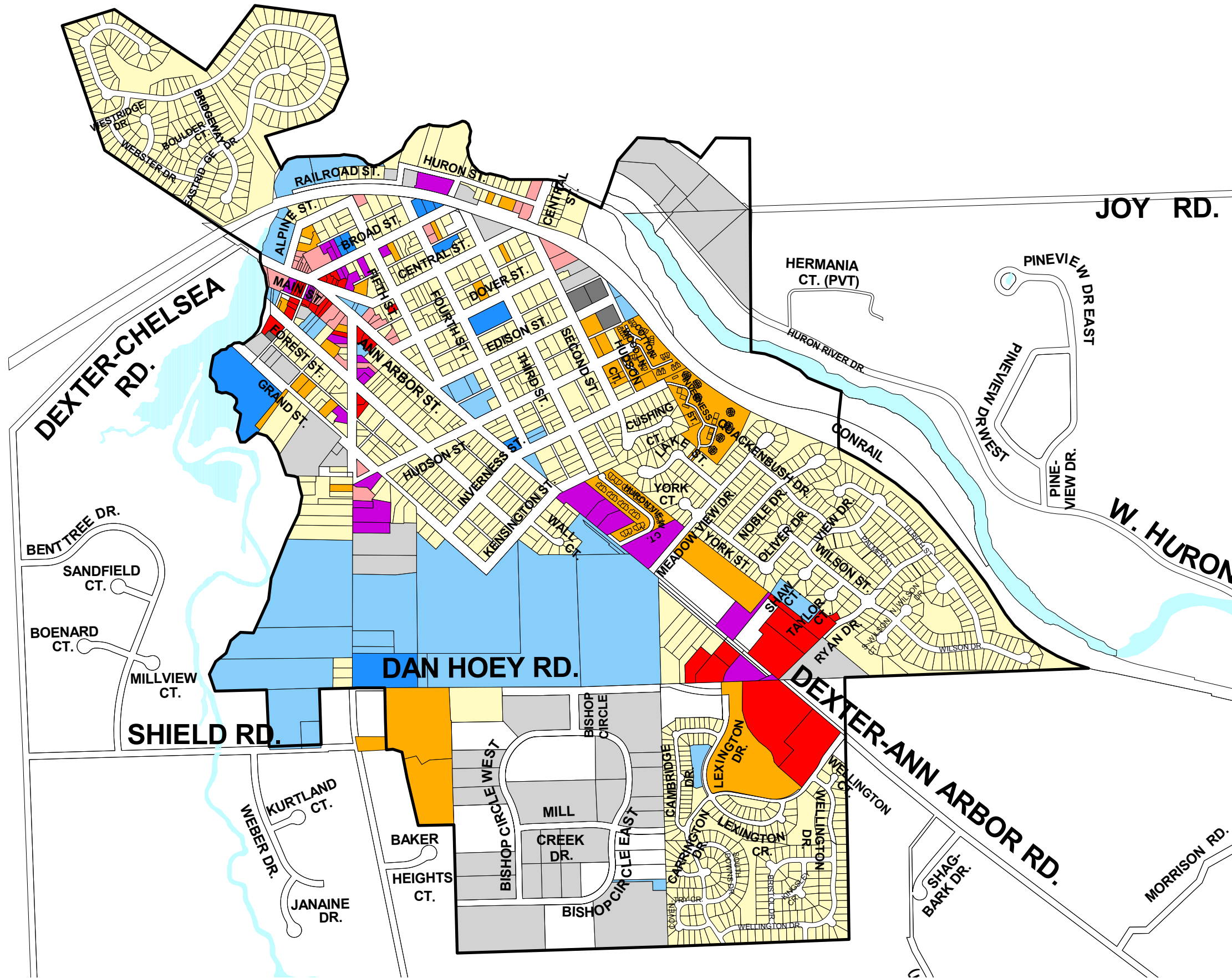


# VILLAGE OF DEXTER

## Existing Land Use

-  Vacant
-  Single & Two Family Residential
-  Multiple Family Residential
-  Convenience Retail
-  Comparison Retail
-  Office
-  Industrial
-  Public
-  Semi-Public
-  Public Utilities
-  Village Boundary



MAP 9



Carlisle/Wortman Associates, Inc.  
Community Planners & Landscape Architects  
Plot Generation: 2/18/05

